

West side of Niagara River Rd. south of Garrison.

Lot F. Feb. 14. 1873. Crown to Charles Viall. 50/100 acre.

etc. etc.

May 15. 1907. Charles Viall Sr. to Charles Viall & Albert Viall N/1/2 of lot F.

Feb. 16, 1937. Amilia Viall exts. of Charles Viall to Harry G. Ekahl &

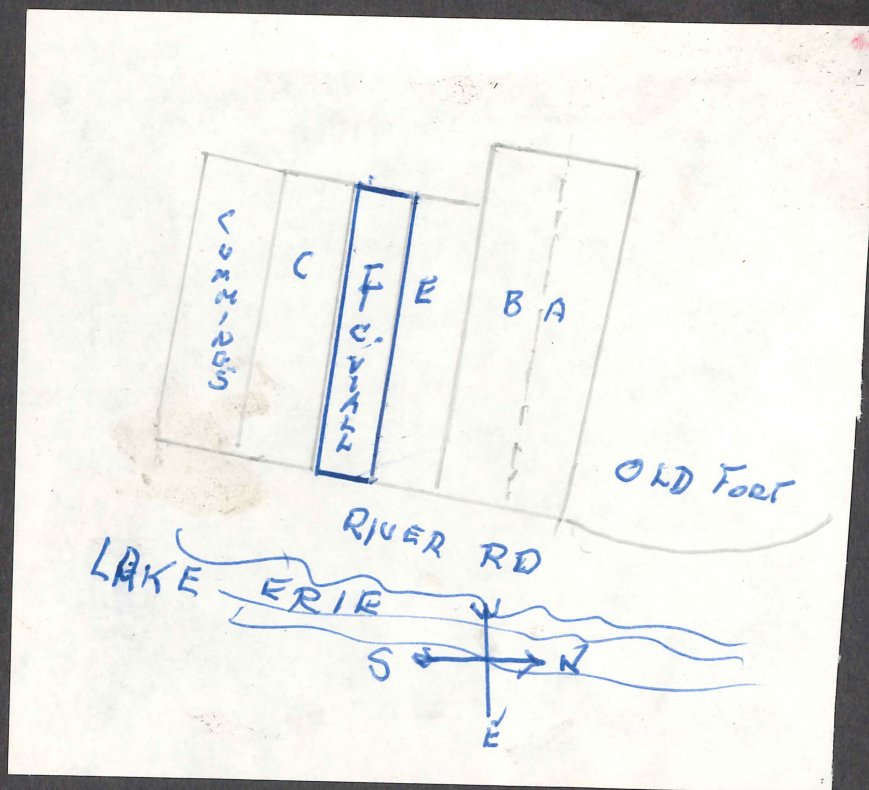
Lola EKdahl: J.T.

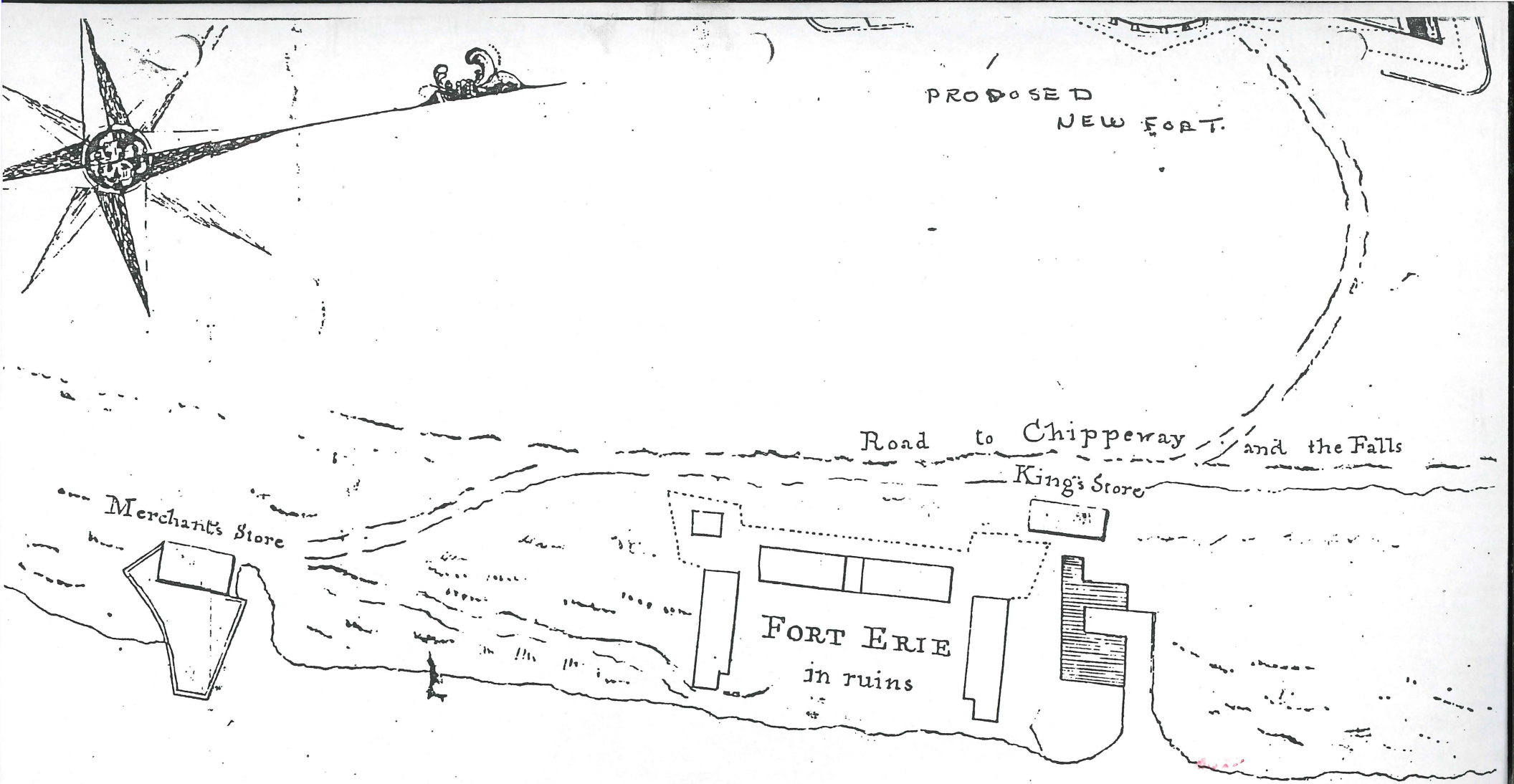
Oct. 17. 1974. Grnat: Louis Ziff Jane H. Lydecker Exts. of Cora F. Ekahl

to wm. Ellis & DeborAH Ellis: J.T.

12. 01. 1984. Grant: WM. & Deborah Ellis to Yoland T. Khenra Goulding

& Trudith Goulding : J.T.





PROPOSED
NEW FORT.

Road to Chippeway and the Falls

King's Store

Merchant's Store

FORT ERIE
in ruins

OF

L A K E E R I E



1803


ARCHIVES
OTTAWA


1805. GENERAL HUNTER TO JOAN WARREN SR.

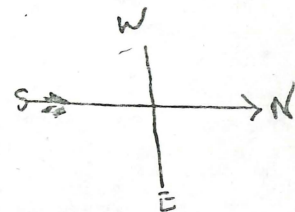
LOT 12 on Military Reserve.
near Fort ERIE

moved to lot 1803... when he moved
out of Fort proper.

THOMAS Forsyth	11	Comm - 1813 WARREN Sr. LOT 12 1803.
Capt Mills 1798.	6. Robert Nicholls 6	5. Hugh Alexander 5 1812.



Thomas Dixon. 4	Henry Warren 3 1796.	Thomas 2 Clark	-1789. ROBERT HAMILTON 
-----------------------	-------------------------------	----------------------	---



Lot 8. Alexander
Douglas.

STONE HOUSE
Stone

Wharf:

1803

STONE HOUSE
GOVER

FORT ERIE

LAKE ERIE

NIAGARA RIVER